







Riccarton

Scale 1:4,000

Contour Interval 2.5m

Map symbols (ISSOM 2007)

-  contour, index contour
-  form line
-  small depression, pit
-  boulder, stone field
-  stream, marsh
-  lake (forbidden to cross)
-  open, rough open
-  forest: easy run, run
-  forest: walk, fight
-  hedge (forbidden to cross)
-  small footpath, track
-  paved area
-  private, out of bounds (forbidden to cross)
-  wall, fence (forbidden to cross)
-  small wall, small fence
-  building (forbidden to cross)
-  canopy
-  dangerous area, temp. construction (forbidden to cross)



Interlopers
ORIENTEERING CLUB
www.interlopers.org.uk



**EDINBURGH SOUTHERN
ORIENTEERING CLUB**
www.esoc.org.uk



0 metres 250m

Access to the land shown on this map is covered by the principles set out in the Scottish Outdoor Access Code. For further information see www.outdooraccess-scotland.com.

Based on upon Ordnance Survey mapping with the permission of the Controller of Her Majesty's Stationery Office. © Crown Copyright. Licence no. 43423U. Original Survey and cartography by Peel Land Surveys 2006. Full revision by Jegor Kostylev, 2012. Updates by Graeme Ackland 2014/5. Grid reference: NT178702. © ESOC & Interlopers. BOF number: SO-06-727.